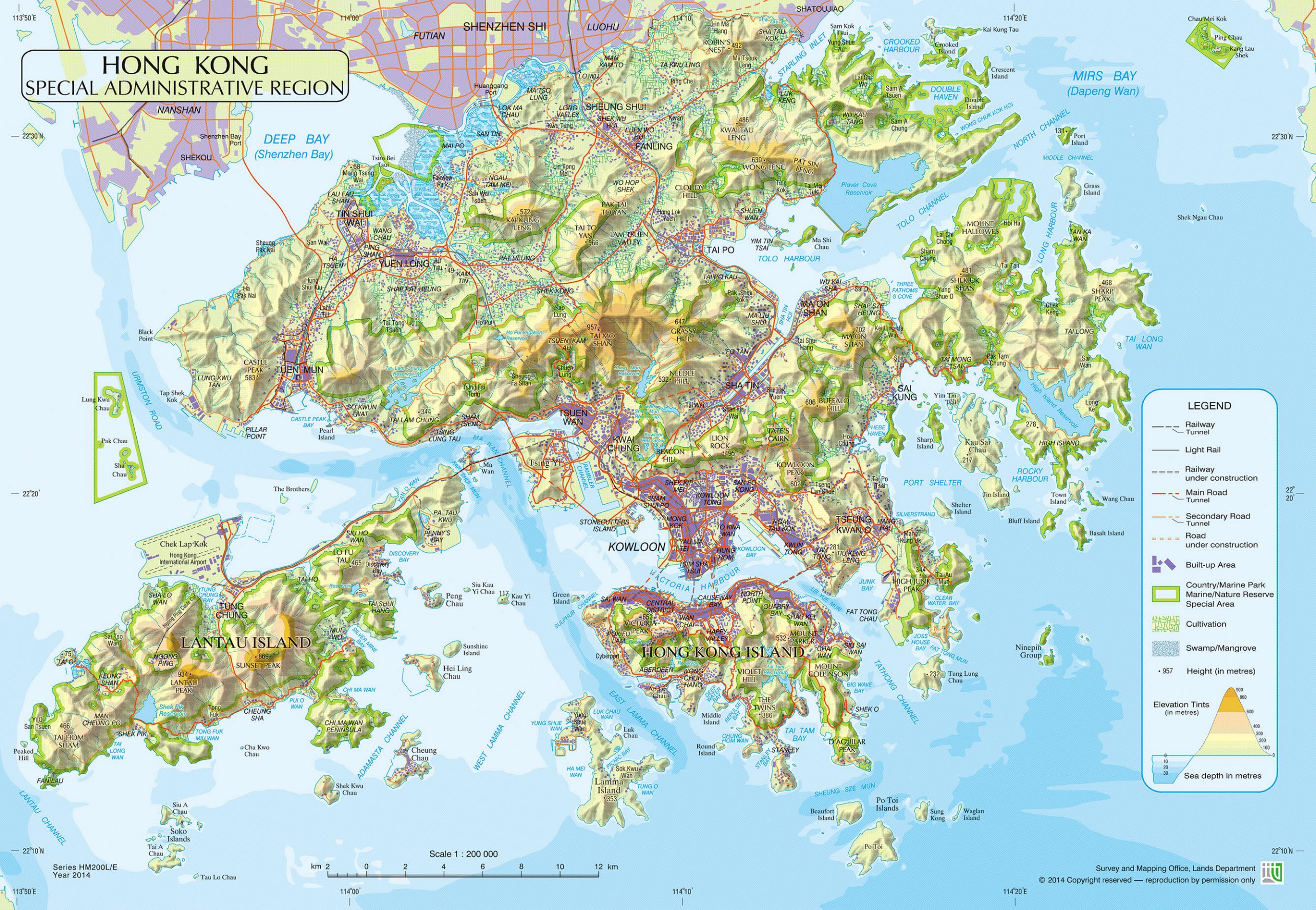
HONG KONG
SPECIAL ADMINISTRATIVE REGION
SHENZHEN SHI
FUTIAN
LUOHU
NANSHAN
SHEKOU
SHATOUJIAO
DEEP BAY
(Shenzhen Bay)
MIRS BAY
(Dapeng Wan)
STARLING INLET
CROOKED HARBOUR
DOUBLE HAVEN
NORTH CHANNEL
MIDDLE CHANNEL
TOLO CHANNEL
TOLO HARBOUR
LONG HARBOUR
Plover Cove Reservoir
SHEUNG SHUI
FANLING
TAI PO
TIN SHUI WAI
YUEN LONG
TUEN MUN
TSUEN WAN
KWAI CHUNG
SHA TIN
MA ON SHAN
SAI KUNG
TSEUNG KWAN O
KOWLOON
HONG KONG ISLAND
LANTAU ISLAND
TUNG CHUNG
Chek Lap Kok
Hong Kong International Airport
VICTORIA HARBOUR
PORT SHELTER
ROCKY HARBOUR
TAI TAM BAY
EAST LAMMA CHANNEL
WEST LAMMA CHANNEL
ADAMASTA CHANNEL
LANTAU CHANNEL
SHEUNG SZE MUN
TATHONG CHANNEL
URMSTON ROAD
Lamma Island
Cheung Chau
Peng Chau
Ninepin Group
Po Toi Islands
Soko Islands
Tau Lo Chau
Series HM200L/E
Year 2014
Scale 1 : 200 000
km 2 0 2 4 6 8 10 12 km
LEGEND
Railway
Tunnel
Light Rail
Railway under construction
Main Road
Tunnel
Secondary Road
Tunnel
Road under construction
Built-up Area
Country/Marine Park
Marine/Nature Reserve
Special Area
Cultivation
Swamp/Mangrove
• 957 Height (in metres)
Elevation Tints
(in metres)
900
800
600
400
300
200
100
0
0
10
20
30
Sea depth in metres
Survey and Mapping Office, Lands Department
© 2014 Copyright reserved — reproduction by permission only

HONG KONG CLIMATE

TEMPERATURE / RELATIVE HUMIDITY

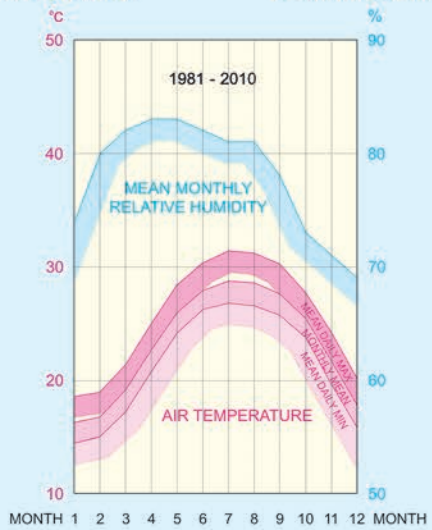

MONTHLY RAINFALL

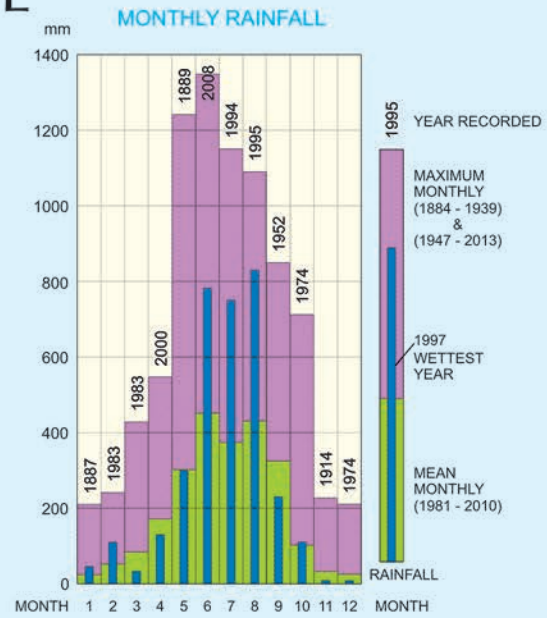

WETTEST YEAR ON RECORD 1997

RAINFALL

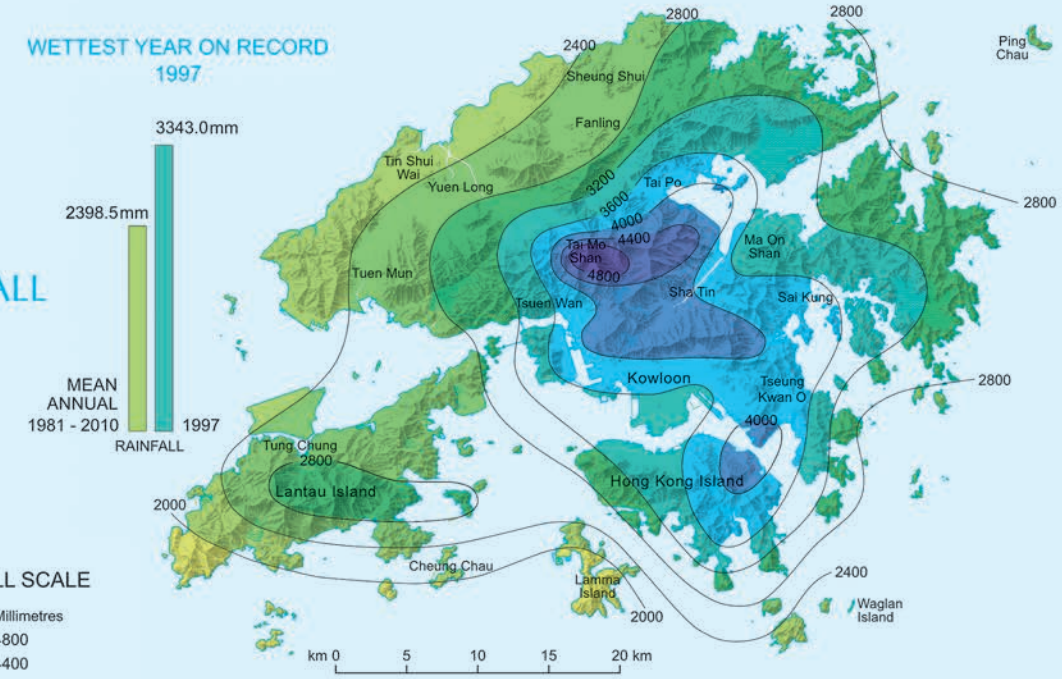

RAINFALL SCALE



MEAN ANNUAL RAINFALL 1981 - 2010

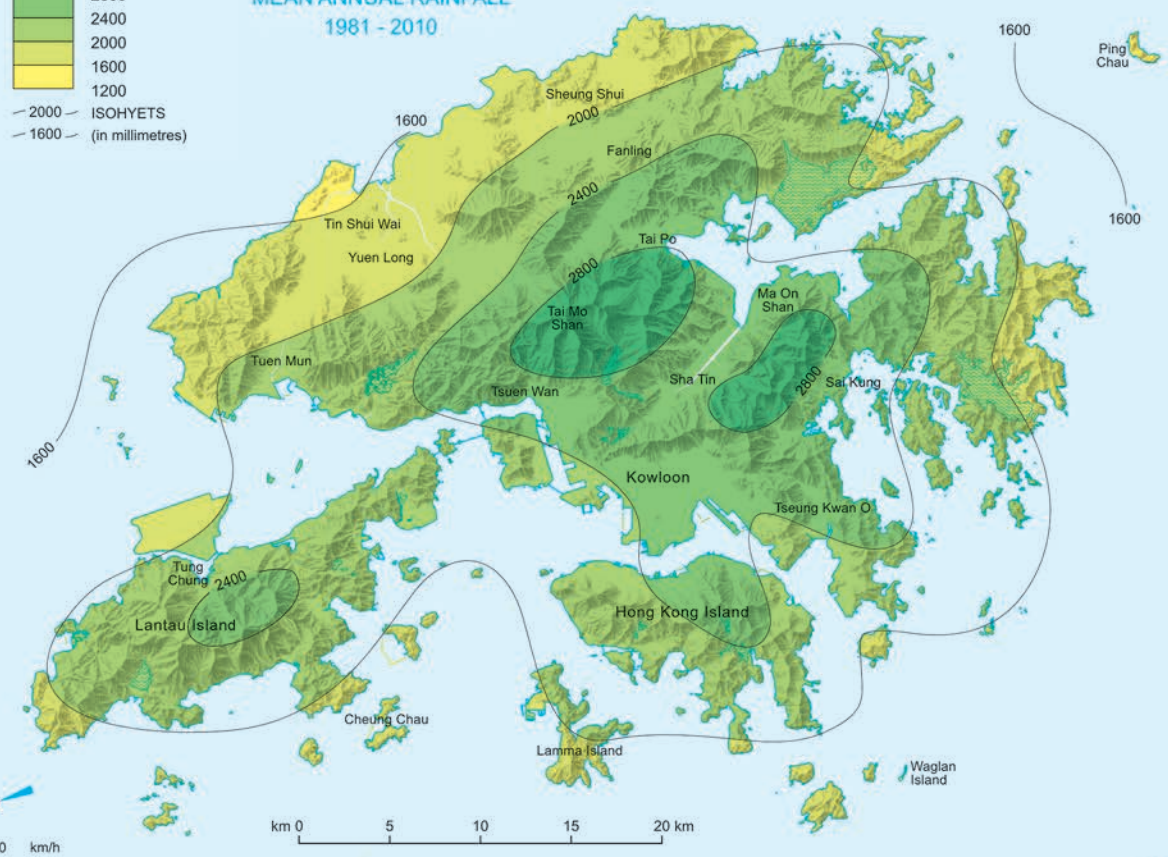

Beaufort Scale and Equivalent Speeds

Descriptive Terms	Sustained Wind Speed in km/h	Beaufort Force
Calm	0 - 1	0
Light	2 - 12	1 - 2
Moderate	13 - 30	3 - 4
Fresh	31 - 40	5
Strong	41 - 62	6 - 7
Gale	63 - 87	8 - 9
Storm	88 - 117	10 - 11
Hurricane	>= 118	12

1 - 2 3 - 4 5 - 6 > = 7 Beaufort Force

2 - 12 13 - 30 31 - 50 > = 51 Wind speed in km/h

Beaufort Scale - An international system for describing wind force

km/h - 1 km/h is 1 kilometre per hour

The number in the inner circle is the percentage frequency of occurrence of calm and variable winds

WIND

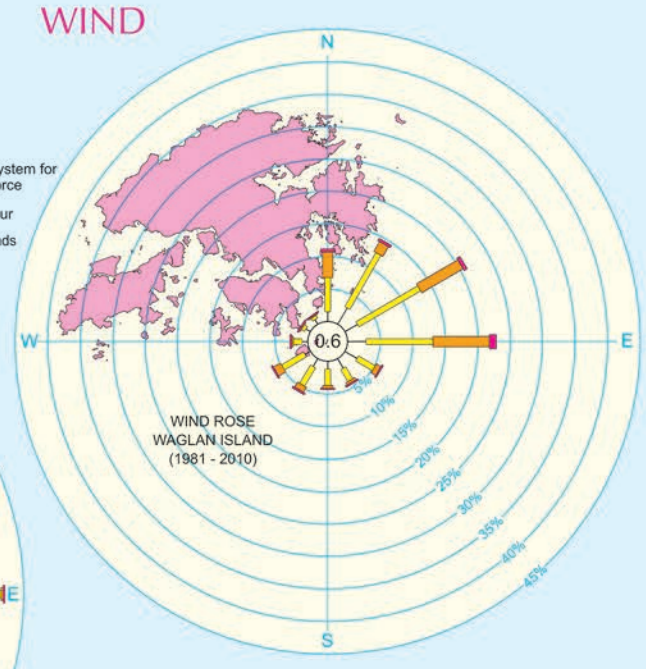

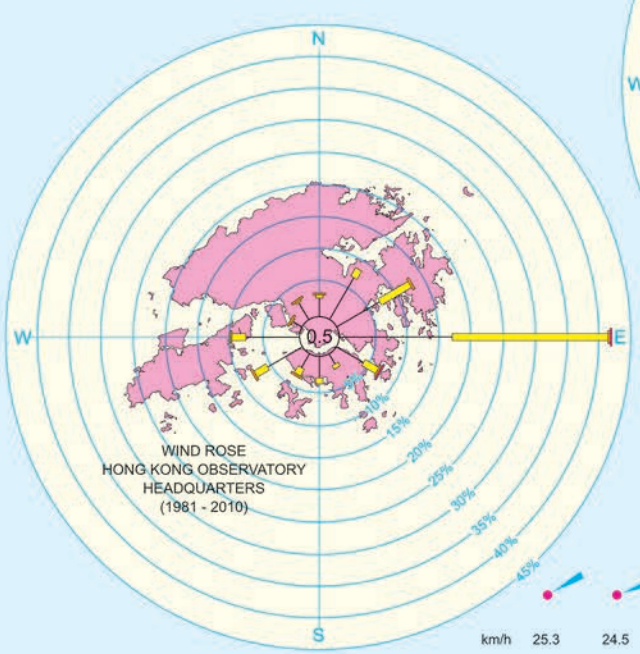

Frequency of Occurrence of Wind Direction and Speed
at the Hong Kong Observatory Headquarters and Waglan Island

Monthly Prevailing Wind Direction and Mean Speed
Observed at Waglan Island (1981 - 2010)

Data source: Hong Kong Observatory

Survey and Mapping Office, Lands Department
Series AR/8/CM Edition 3 2014 ©Copyright reserved - reproduction by permission only