

HONG KONG SPECIAL ADMINISTRATIVE REGION



LEGEND

- Railway Tunnel
- Light Rail
- Main Road
- Secondary Road
- Built-up Area
- Country/Marine Park
Marine/Nature Reserve
Special Area
- Cultivation
- Swamp/Mangrove
- 957 Height (in metres)

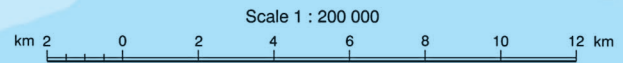
Elevation Tints
(vertical interval 100 metres)

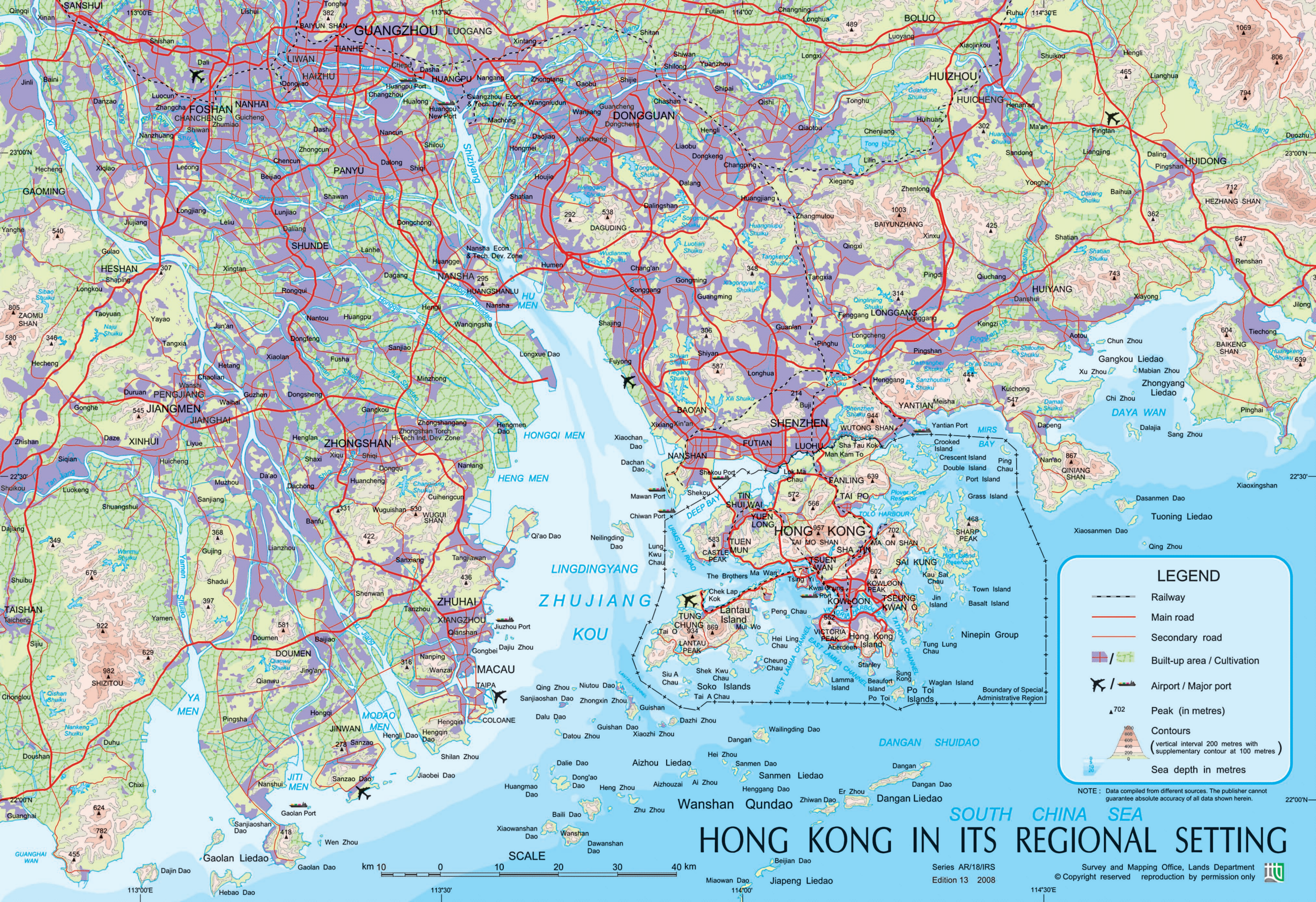
0 100 200 300 400 500 600 700 800 900

Sea depth in metres









0 10 20 30

Series HM200L/E
Year 2009





LEGEND

-  Railway
-  Main road
-  Secondary road
-  Built-up area / Cultivation
-  Airport / Major port
-  Peak (in metres)
-  Contours
(vertical interval 200 metres with supplementary contour at 100 metres)
-  Sea depth in metres

NOTE: Data compiled from different sources. The publisher cannot guarantee absolute accuracy of all data shown herein.

HONG KONG IN ITS REGIONAL SETTING



113°00'E 113°30' 114°00' 114°30'E

22°00'N

22°30'N